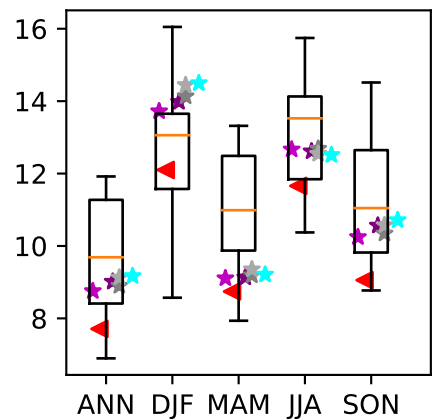
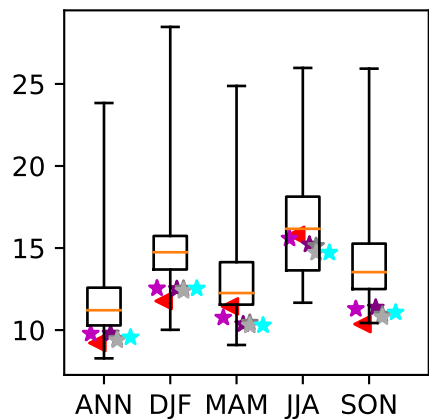


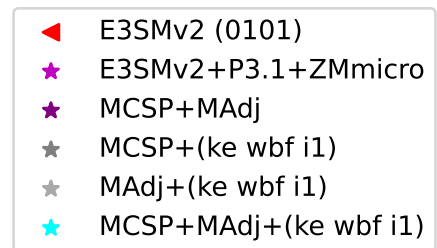
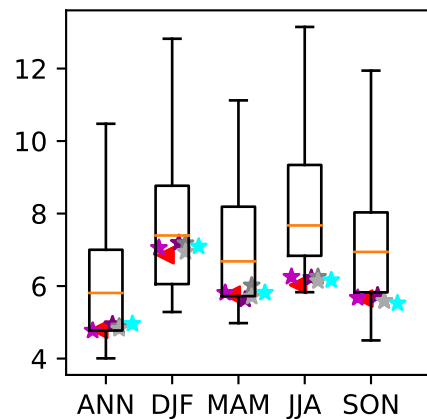
(a) Net TOA ( $\text{W m}^{-2}$ )



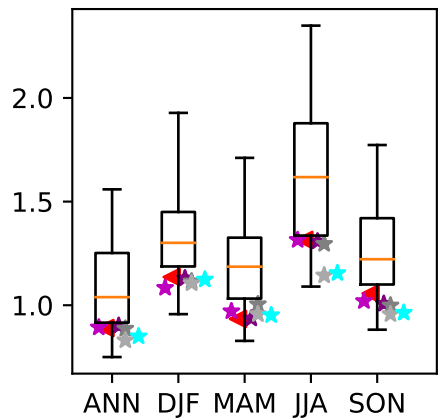
(b) SW CRE ( $\text{W m}^{-2}$ )



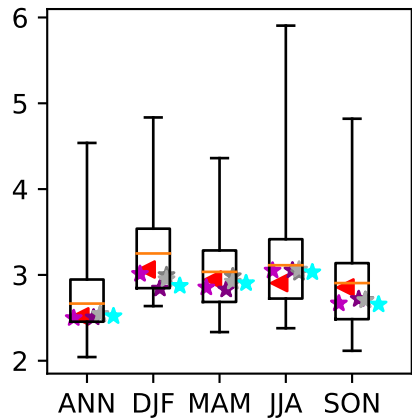
(c) LW CRE ( $\text{W m}^{-2}$ )



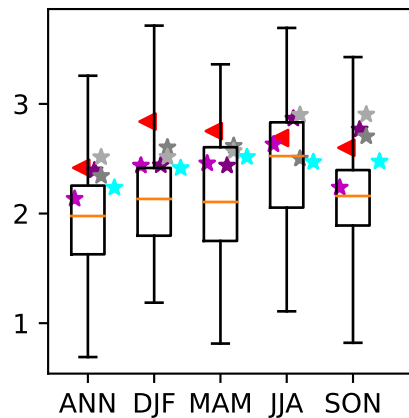
(d) prec ( $\text{mm day}^{-1}$ )



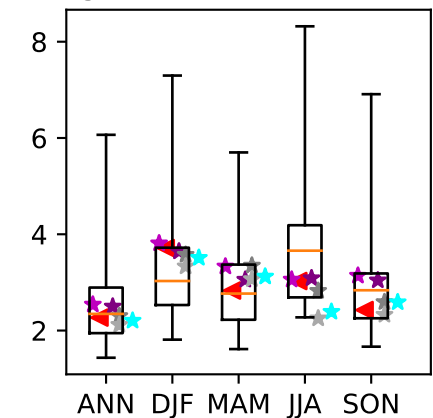
(e) tas land (K)



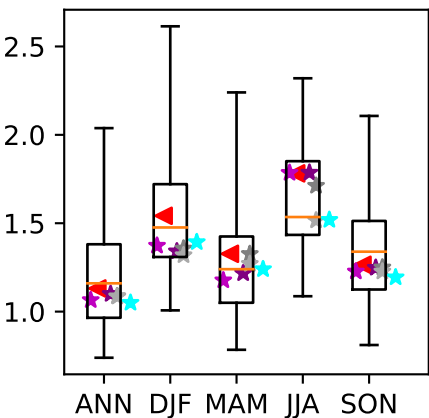
(f) SLP (hPa)



(g) u-200 ( $\text{m s}^{-1}$ )



(h) u-850 ( $\text{m s}^{-1}$ )



(i) Zg-500 (hm)

